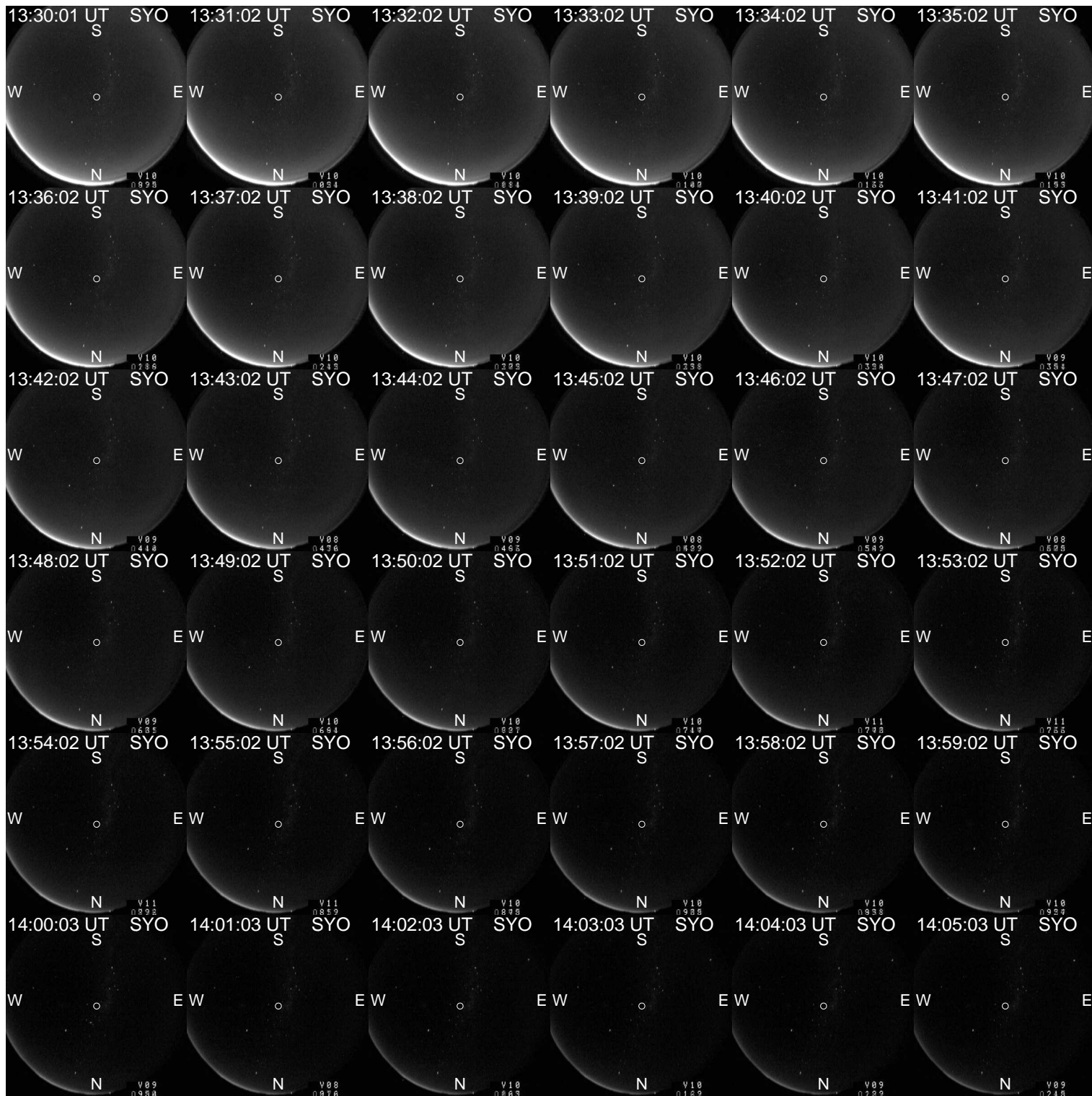




Syowa Watec2 All-Sky Images 20180615–20180616




Syowa Watec2 All-Sky Images 20180615–20180616




Syowa Watec2 All-Sky Images 20180615–20180616




Syowa Watec2 All-Sky Images 20180615–20180616




Syowa Watec2 All-Sky Images 20180615–20180616




Syowa Watec2 All-Sky Images 20180615–20180616




Syowa Watec2 All-Sky Images 20180615–20180616




Syowa Watec2 All-Sky Images 20180615–20180616




Syowa Watec2 All-Sky Images 20180615–20180616




Syowa Watec2 All-Sky Images 20180615–20180616



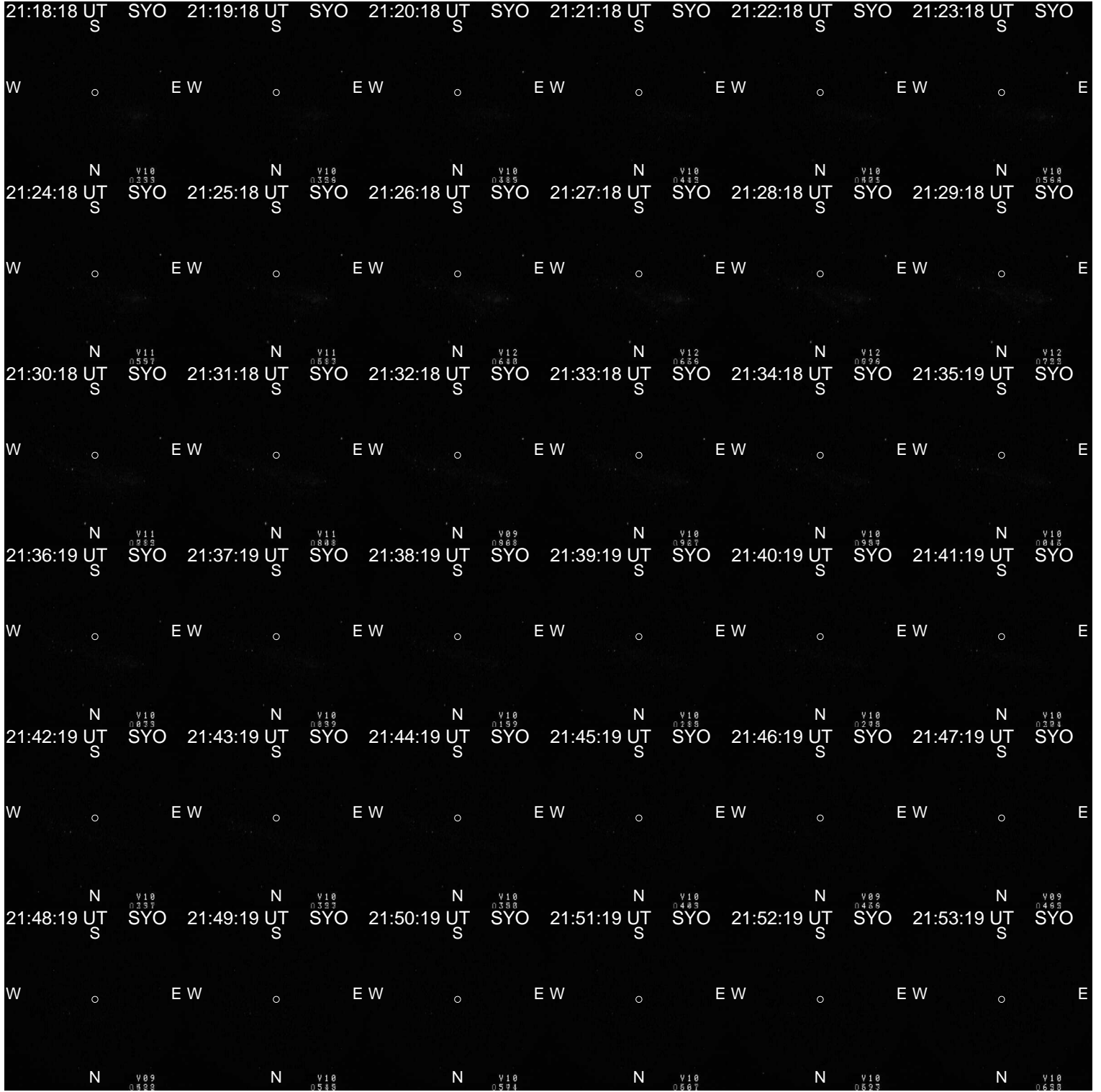
Syowa Watec2 All-Sky Images 20180615–20180616



Syowa Watec2 All-Sky Images 20180615–20180616



Syowa Watec2 All-Sky Images 20180615–20180616



Syowa Watec2 All-Sky Images 20180615–20180616

21:54:19 UT S	SYO	21:55:19 UT S	SYO	21:56:19 UT S	SYO	21:57:19 UT S	SYO	21:58:19 UT S	SYO	21:59:19 UT S	SYO	
W	o	EW	o	EW	o	EW	o	EW	o	EW	o	E
22:00:19 UT S	N V10 0.635 SYO	22:01:19 UT S	N V10 0.708 SYO	22:02:19 UT S	N V10 0.752 SYO	22:03:19 UT S	N V11 0.222 SYO	22:04:19 UT S	N V11 0.254 SYO	22:05:20 UT S	N V10 0.849 SYO	
W	o	EW	o	EW	o	EW	o	EW	o	EW	o	E
22:06:20 UT S	N V10 0.928 SYO	22:07:20 UT S	N V10 0.932 SYO	22:08:20 UT S	N V10 0.922 SYO	22:09:20 UT S	N V10 0.932 SYO	22:10:20 UT S	N V10 0.926 SYO	22:11:20 UT S	N V10 0.855 SYO	
W	o	EW	o	EW	o	EW	o	EW	o	EW	o	E
22:12:20 UT S	N V10 0.865 SYO	22:13:20 UT S	N V09 0.342 SYO	22:14:20 UT S	N V09 0.187 SYO	22:15:20 UT S	N V09 0.229 SYO	22:16:20 UT S	N V10 0.236 SYO	22:17:20 UT S	N V10 0.268 SYO	
W	o	EW	o	EW	o	EW	o	EW	o	EW	o	E
22:18:20 UT S	N V09 0.326 SYO	22:19:20 UT S	N V09 0.342 SYO	22:20:20 UT S	N V09 0.322 SYO	22:21:20 UT S	N V10 0.322 SYO	22:22:20 UT S	N V10 0.452 SYO	22:23:20 UT S	N V10 0.562 SYO	
W	o	EW	o	EW	o	EW	o	EW	o	EW	o	E
22:24:20 UT S	N V10 0.572 SYO	22:25:20 UT S	N V10 0.572 SYO	22:26:20 UT S	N V10 0.562 SYO	22:27:20 UT S	N V10 0.622 SYO	22:28:20 UT S	N V10 0.632 SYO	22:29:20 UT S	N V10 0.742 SYO	
W	o	EW	o	EW	o	EW	o	EW	o	EW	o	E
	N V10 0.752		N V09 0.781		N V10 0.827		N V10 0.832		N V10 0.827		N V10 0.932	


Syowa Watec2 All-Sky Images 20180615–20180616

22:30:20 UT S	SYO	22:31:20 UT S	SYO	22:32:21 UT S	SYO	22:33:21 UT S	SYO	22:34:21 UT S	SYO	22:35:21 UT S	SYO	
W	o	EW	o	EW	o	EW	o	EW	o	EW	o	E
22:36:21 UT S	N V10 0958 SYO	22:37:21 UT S	N V09 0988 SYO	22:38:21 UT S	N V10 0978 SYO	22:39:21 UT S	N V10 0978 SYO	22:40:21 UT S	N V10 0958 SYO	22:41:21 UT S	N V10 0988 SYO	
W	o	EW	o	EW	o	EW	o	EW	o	EW	o	E
22:42:21 UT S	N V10 0888 SYO	22:43:21 UT S	N V10 0878 SYO	22:44:21 UT S	N V10 0188 SYO	22:45:21 UT S	N V10 0188 SYO	22:46:21 UT S	N V09 0288 SYO	22:47:21 UT S	N V10 0248 SYO	
W	o	EW	o	EW	o	EW	o	EW	o	EW	o	E
22:48:21 UT S	N V10 0558 SYO	22:49:21 UT S	N V10 0358 SYO	22:50:21 UT S	N V10 0388 SYO	22:51:21 UT S	N V10 0388 SYO	22:52:21 UT S	N V10 0488 SYO	22:53:21 UT S	N V10 0588 SYO	
W	o	EW	o	EW	o	EW	o	EW	o	EW	o	E
22:54:21 UT S	N V10 0588 SYO	22:55:21 UT S	N V09 0688 SYO	22:56:21 UT S	N V09 0688 SYO	22:57:21 UT S	N V10 0688 SYO	22:58:21 UT S	N V10 0788 SYO	22:59:21 UT S	N V10 0788 SYO	
W	o	EW	o	EW	o	EW	o	EW	o	EW	o	E
23:00:21 UT S	N V09 0788 SYO	23:01:21 UT S	N V09 0788 SYO	23:02:22 UT S	N V09 0848 SYO	23:03:22 UT S	N V09 0888 SYO	23:04:22 UT S	N V09 0888 SYO	23:05:22 UT S	N V09 0888 SYO	
W	o	EW	o	EW	o	EW	o	EW	o	EW	o	E
	N V09 0988		N V09 0888		N V09 0888		N V09 0888		N V09 0188		N V10 0188	


Syowa Watec2 All-Sky Images 20180615–20180616




Syowa Watec2 All-Sky Images 20180615–20180616




Syowa Watec2 All-Sky Images 20180615–20180616




Syowa Watec2 All-Sky Images 20180615–20180616




Syowa Watec2 All-Sky Images 20180615–20180616




Syowa Watec2 All-Sky Images 20180615–20180616




Syowa Watec2 All-Sky Images 20180615–20180616



Syowa Watec2 All-Sky Images 20180615–20180616



Syowa Watec2 All-Sky Images 20180615–20180616



Syowa Watec2 All-Sky Images 20180615–20180616

