


# Syowa Watec2 All-Sky Images 20180612-20180613




# Syowa Watec2 All-Sky Images 20180612–20180613




# Syowa Watec2 All-Sky Images 20180612–20180613




# Syowa Watec2 All-Sky Images 20180612–20180613



# Syowa Watec2 All-Sky Images 20180612–20180613



# Syowa Watec2 All-Sky Images 20180612–20180613



# Syowa Watec2 All-Sky Images 20180612-20180613




# Syowa Watec2 All-Sky Images 20180612–20180613







# Syowa Watec2 All-Sky Images 20180612-20180613




# Syowa Watec2 All-Sky Images 20180612–20180613




# Syowa Watec2 All-Sky Images 20180612–20180613




# Syowa Watec2 All-Sky Images 20180612–20180613




# Syowa Watec2 All-Sky Images 20180612–20180613




# Syowa Watec2 All-Sky Images 20180612–20180613



# Syowa Watec2 All-Sky Images 20180612–20180613



# Syowa Watec2 All-Sky Images 20180612-20180613







# Syowa Watec2 All-Sky Images 20180612–20180613




# Syowa Watec2 All-Sky Images 20180612–20180613




# Syowa Watec2 All-Sky Images 20180612–20180613




# Syowa Watec2 All-Sky Images 20180612–20180613




# Syowa Watec2 All-Sky Images 20180612–20180613




# Syowa Watec2 All-Sky Images 20180612–20180613



# Syowa Watec2 All-Sky Images 20180612-20180613




# Syowa Watec2 All-Sky Images 20180612-20180613






# Syowa Watec2 All-Sky Images 20180612-20180613



# Syowa Watec2 All-Sky Images 20180612-20180613



# Syowa Watec2 All-Sky Images 20180612–20180613

