




Syowa Watec2 All-Sky Images 20180505–20180506



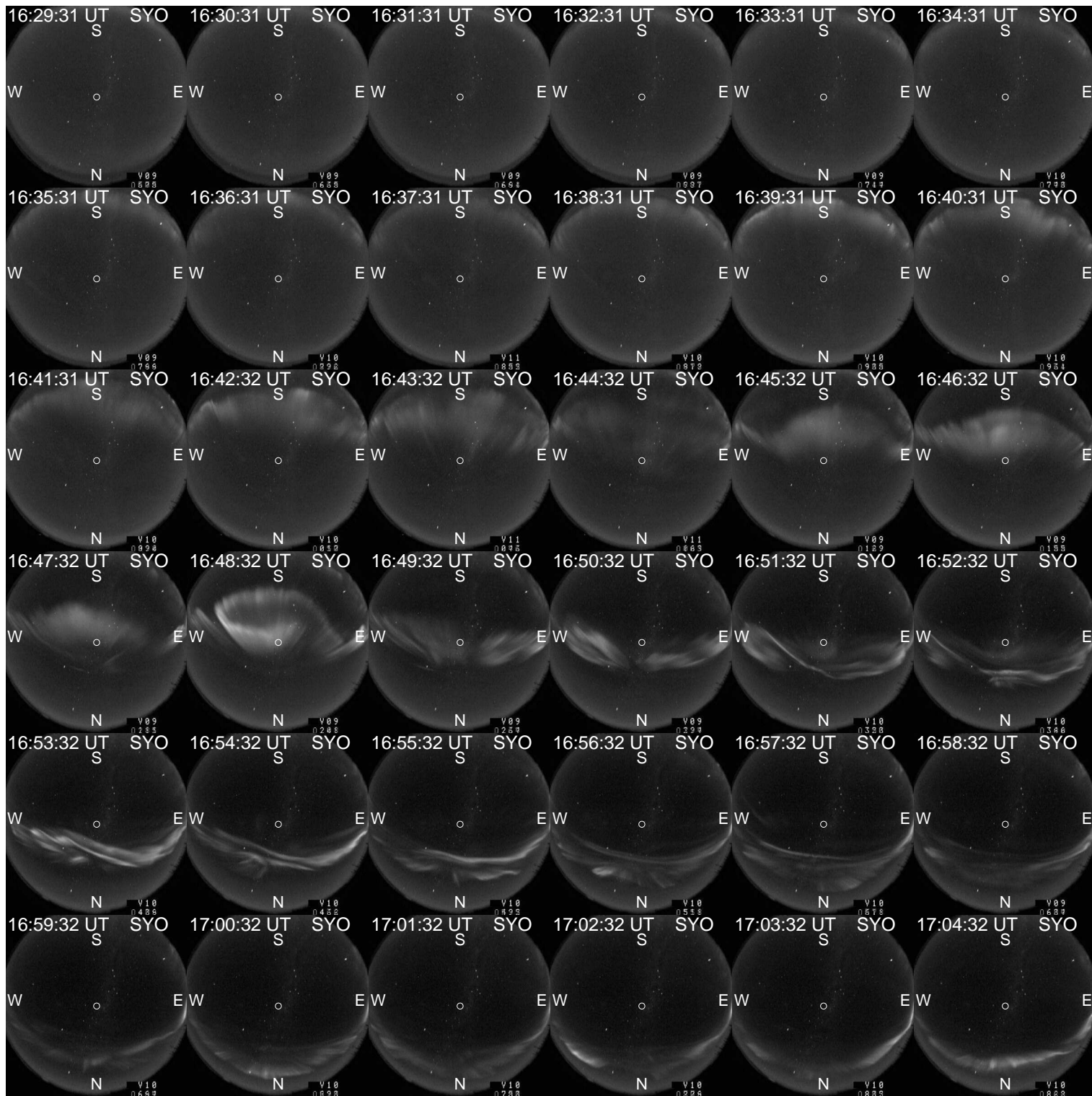
Syowa Watec2 All-Sky Images 20180505–20180506



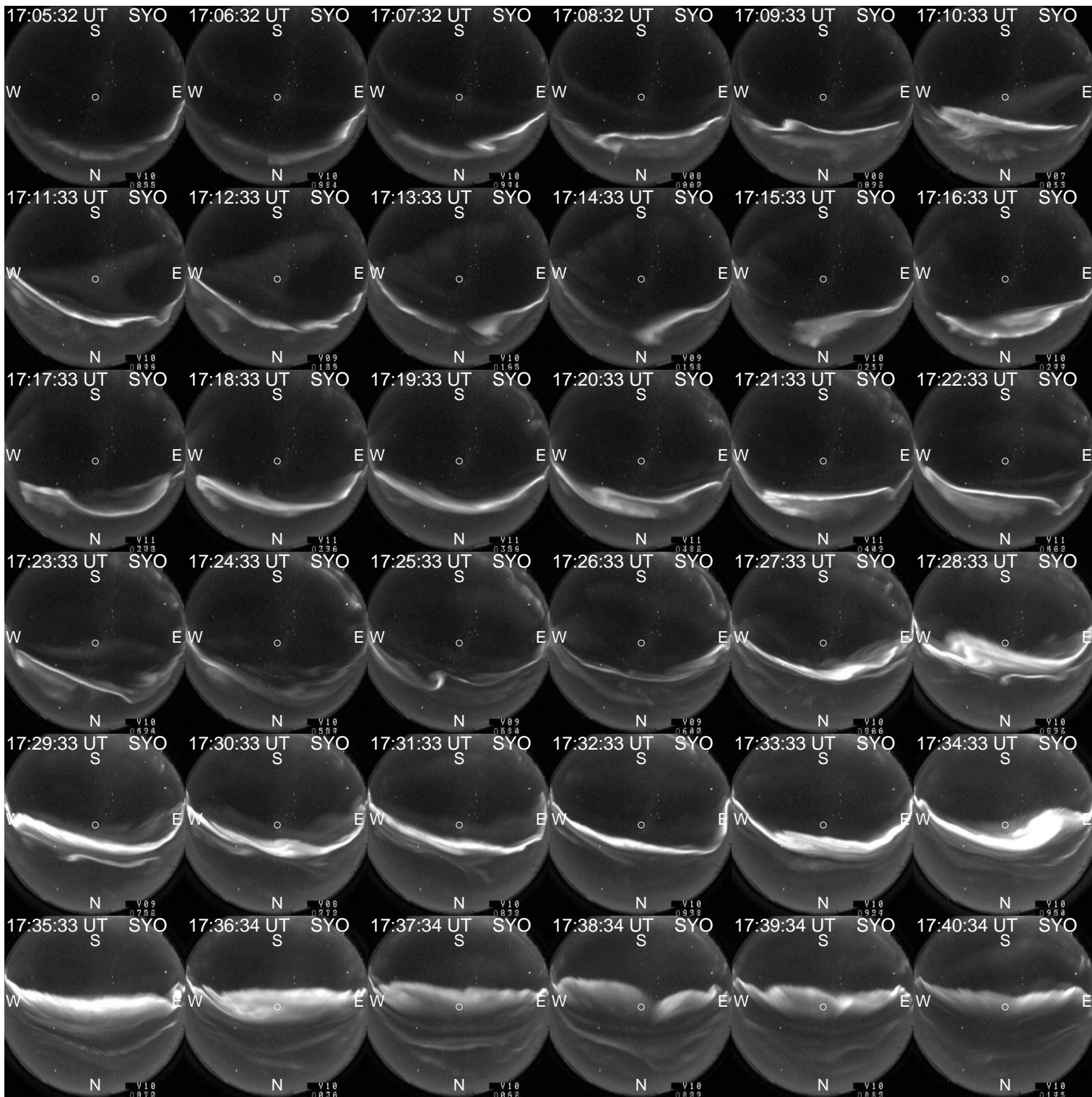
Syowa Watec2 All-Sky Images 20180505–20180506



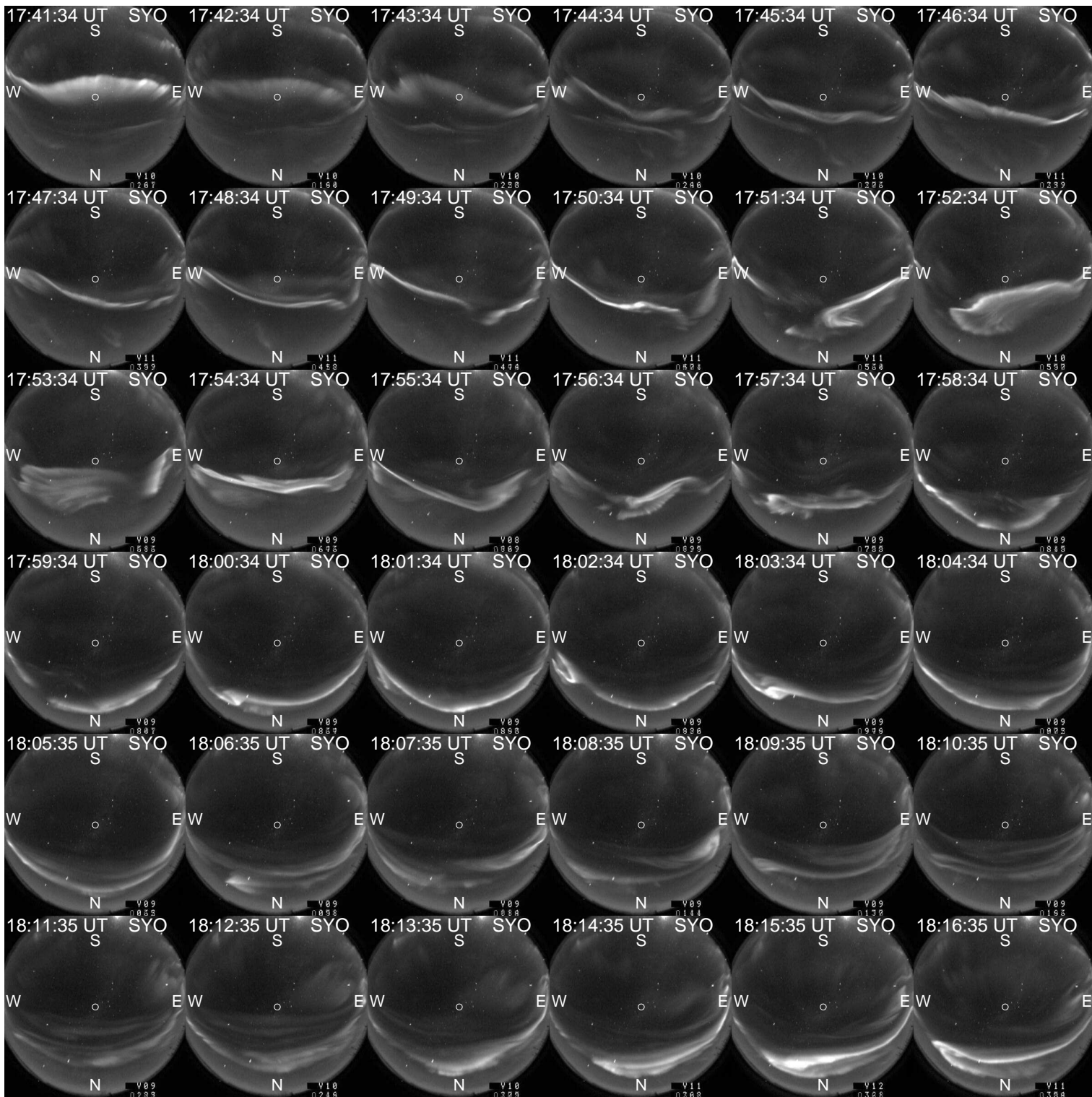
Syowa Watec2 All-Sky Images 20180505–20180506



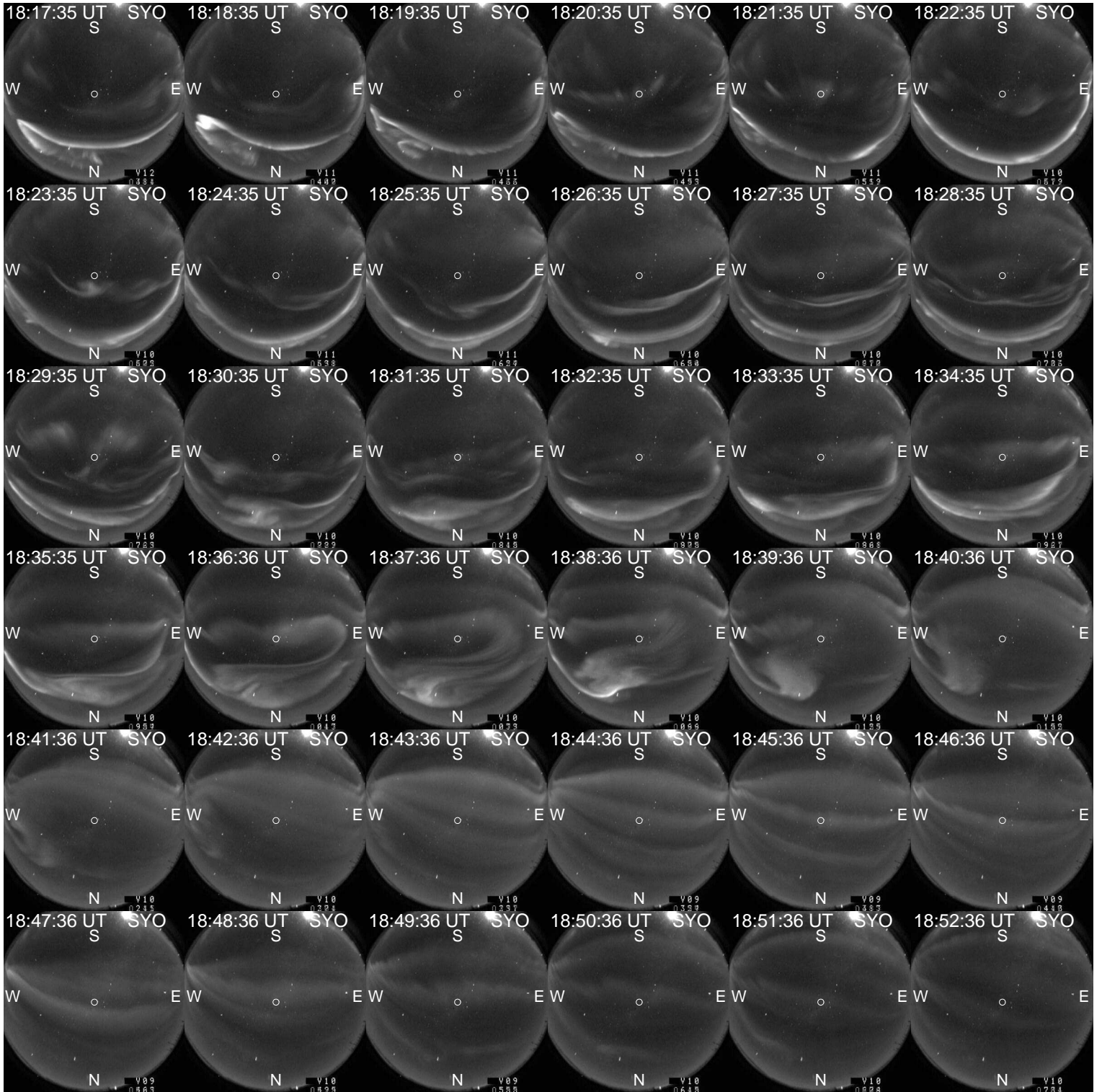
Syowa Watec2 All-Sky Images 20180505–20180506




Syowa Watec2 All-Sky Images 20180505–20180506




Syowa Watec2 All-Sky Images 20180505–20180506



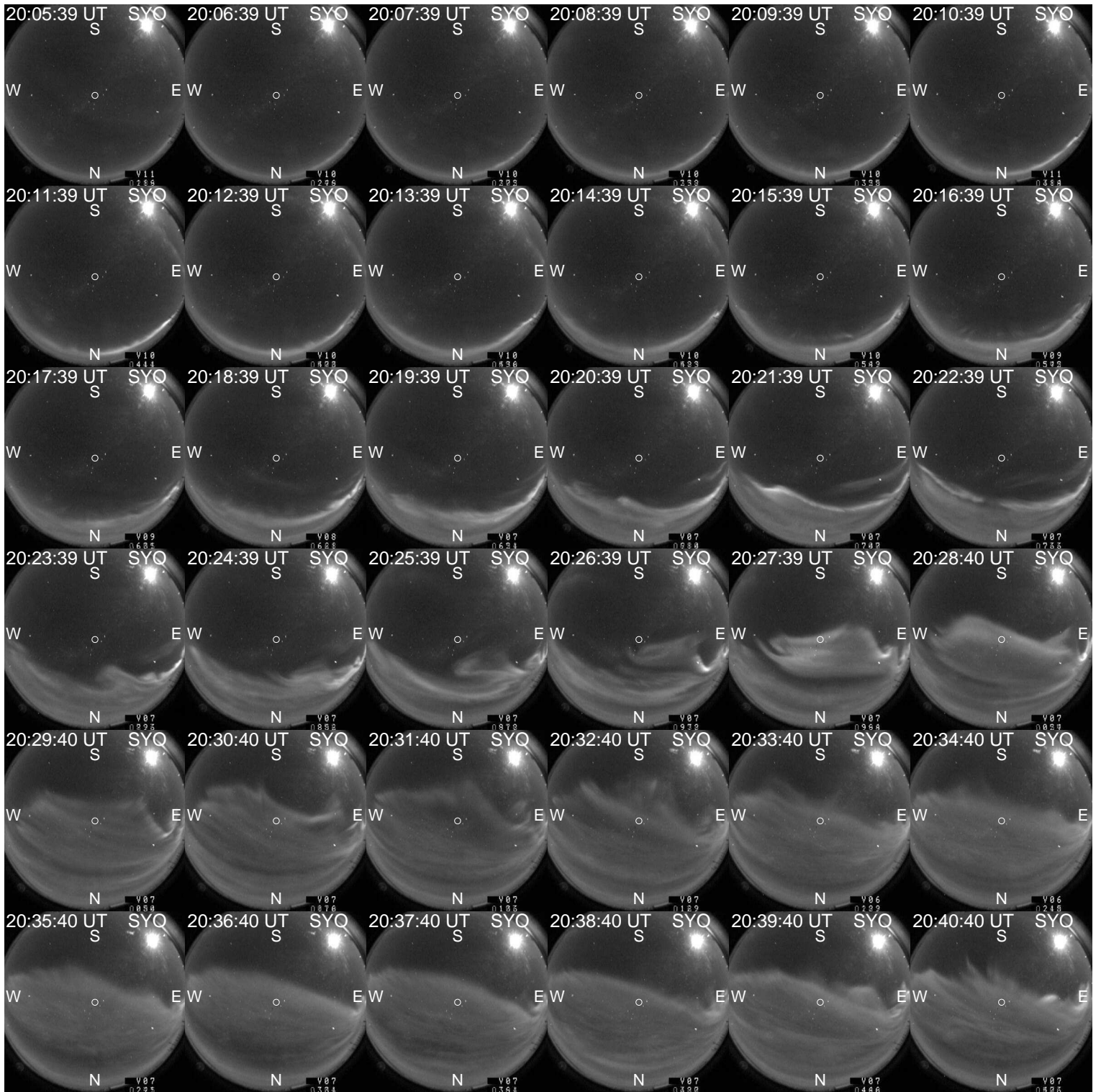
Syowa Watec2 All-Sky Images 20180505–20180506



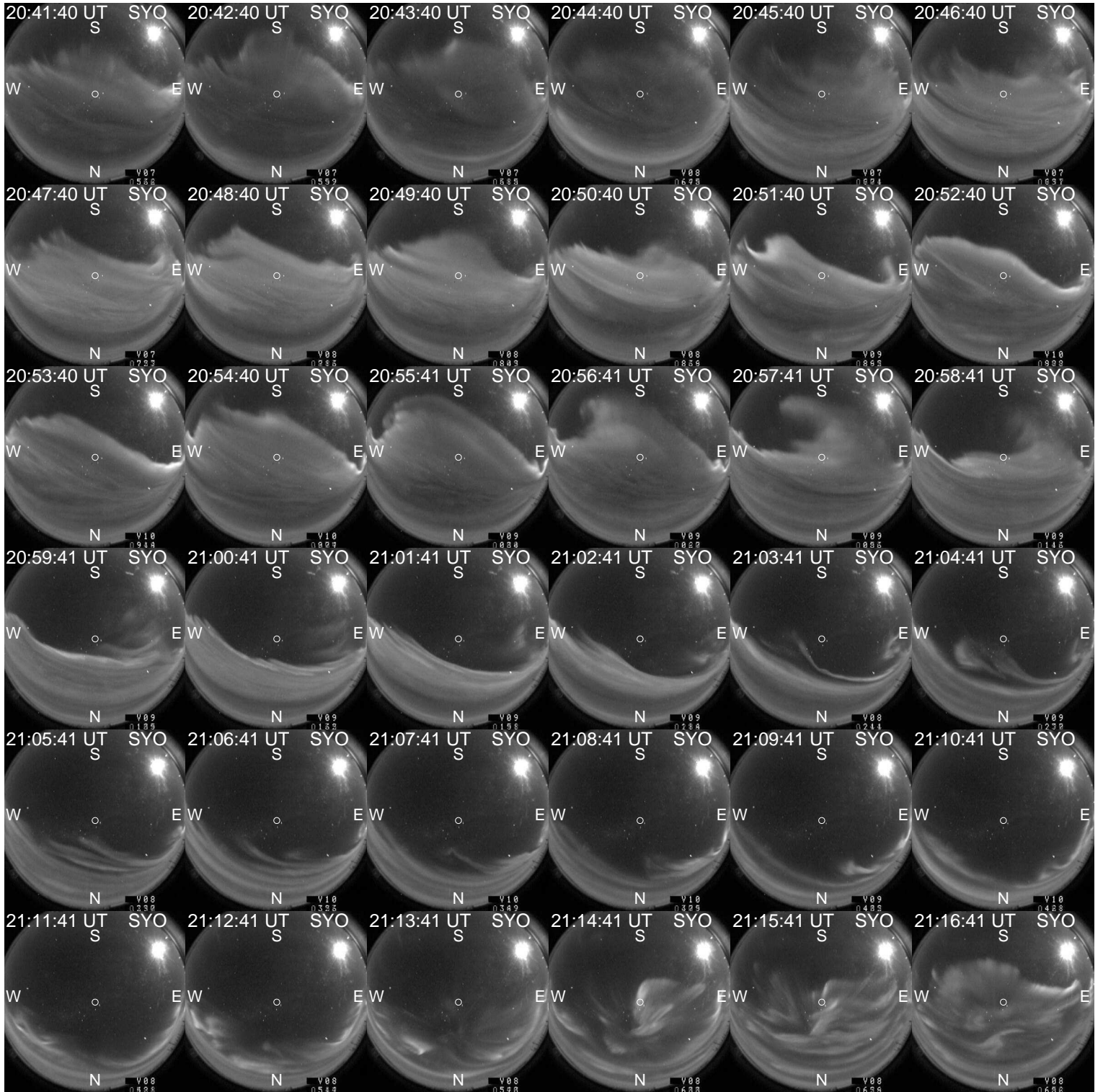
Syowa Watec2 All-Sky Images 20180505–20180506




Syowa Watec2 All-Sky Images 20180505–20180506




Syowa Watec2 All-Sky Images 20180505–20180506




Syowa Watec2 All-Sky Images 20180505–20180506




Syowa Watec2 All-Sky Images 20180505–20180506




Syowa Watec2 All-Sky Images 20180505–20180506




Syowa Watec2 All-Sky Images 20180505–20180506




Syowa Watec2 All-Sky Images 20180505–20180506




Syowa Watec2 All-Sky Images 20180505–20180506




Syowa Watec2 All-Sky Images 20180505–20180506




Syowa Watec2 All-Sky Images 20180505–20180506




Syowa Watec2 All-Sky Images 20180505–20180506



Syowa Watec2 All-Sky Images 20180505–20180506



Syowa Watec2 All-Sky Images 20180505–20180506



Syowa Watec2 All-Sky Images 20180505–20180506

