




Syowa Watec2 All-Sky Images 20180502-20180503




Syowa Watec2 All-Sky Images 20180502-20180503




Syowa Watec2 All-Sky Images 20180502–20180503




Syowa Watec2 All-Sky Images 20180502-20180503




Syowa Watec2 All-Sky Images 20180502–20180503




Syowa Watec2 All-Sky Images 20180502-20180503




Syowa Watec2 All-Sky Images 20180502-20180503




Syowa Watec2 All-Sky Images 20180502–20180503




Syowa Watec2 All-Sky Images 20180502-20180503




Syowa Watec2 All-Sky Images 20180502-20180503




Syowa Watec2 All-Sky Images 20180502-20180503




Syowa Watec2 All-Sky Images 20180502-20180503




Syowa Watec2 All-Sky Images 20180502-20180503




Syowa Watec2 All-Sky Images 20180502-20180503




Syowa Watec2 All-Sky Images 20180502-20180503




Syowa Watec2 All-Sky Images 20180502-20180503




Syowa Watec2 All-Sky Images 20180502-20180503




Syowa Watec2 All-Sky Images 20180502–20180503




Syowa Watec2 All-Sky Images 20180502–20180503



Syowa Watec2 All-Sky Images 20180502-20180503



Syowa Watec2 All-Sky Images 20180502–20180503



Syowa Watec2 All-Sky Images 20180502-20180503

