




Syowa Watec2 All-Sky Images 20180501-20180502




Syowa Watec2 All-Sky Images 20180501-20180502




Syowa Watec2 All-Sky Images 20180501-20180502




Syowa Watec2 All-Sky Images 20180501-20180502




Syowa Watec2 All-Sky Images 20180501-20180502




Syowa Watec2 All-Sky Images 20180501-20180502




Syowa Watec2 All-Sky Images 20180501-20180502




Syowa Watec2 All-Sky Images 20180501-20180502




Syowa Watec2 All-Sky Images 20180501-20180502




Syowa Watec2 All-Sky Images 20180501-20180502




Syowa Watec2 All-Sky Images 20180501-20180502




Syowa Watec2 All-Sky Images 20180501-20180502




Syowa Watec2 All-Sky Images 20180501-20180502




Syowa Watec2 All-Sky Images 20180501-20180502




Syowa Watec2 All-Sky Images 20180501-20180502




Syowa Watec2 All-Sky Images 20180501-20180502




Syowa Watec2 All-Sky Images 20180501-20180502




Syowa Watec2 All-Sky Images 20180501-20180502




Syowa Watec2 All-Sky Images 20180501-20180502



Syowa Watec2 All-Sky Images 20180501-20180502



Syowa Watec2 All-Sky Images 20180501-20180502



Syowa Watec2 All-Sky Images 20180501-20180502

