




Syowa Watec All-Sky Images 20120601-20120602




Syowa Watec All-Sky Images 20120601-20120602




Syowa Watec All-Sky Images 20120601-20120602




Syowa Watec All-Sky Images 20120601-20120602




Syowa Watec All-Sky Images 20120601-20120602




Syowa Watec All-Sky Images 20120601-20120602




Syowa Watec All-Sky Images 20120601-20120602




Syowa Watec All-Sky Images 20120601-20120602




Syowa Watec All-Sky Images 20120601-20120602




Syowa Watec All-Sky Images 20120601-20120602




Syowa Watec All-Sky Images 20120601-20120602




Syowa Watec All-Sky Images 20120601-20120602




Syowa Watec All-Sky Images 20120601-20120602




Syowa Watec All-Sky Images 20120601-20120602




Syowa Watec All-Sky Images 20120601-20120602




Syowa Watec All-Sky Images 20120601-20120602




Syowa Watec All-Sky Images 20120601-20120602




Syowa Watec All-Sky Images 20120601-20120602



Syowa Watec All-Sky Images 20120601-20120602



Syowa Watec All-Sky Images 20120601-20120602



Syowa Watec All-Sky Images 20120601-20120602

