




Syowa Watec All-Sky Images 20110703–20110704




Syowa Watec All-Sky Images 20110703–20110704




Syowa Watec All-Sky Images 20110703-20110704




Syowa Watec All-Sky Images 20110703–20110704




Syowa Watec All-Sky Images 20110703–20110704




Syowa Watec All-Sky Images 20110703–20110704




Syowa Watec All-Sky Images 20110703–20110704




Syowa Watec All-Sky Images 20110703–20110704




Syowa Watec All-Sky Images 20110703–20110704




Syowa Watec All-Sky Images 20110703–20110704




Syowa Watec All-Sky Images 20110703–20110704




Syowa Watec All-Sky Images 20110703–20110704




Syowa Watec All-Sky Images 20110703–20110704




Syowa Watec All-Sky Images 20110703–20110704




Syowa Watec All-Sky Images 20110703–20110704




Syowa Watec All-Sky Images 20110703–20110704




Syowa Watec All-Sky Images 20110703–20110704




Syowa Watec All-Sky Images 20110703–20110704




Syowa Watec All-Sky Images 20110703–20110704




Syowa Watec All-Sky Images 20110703–20110704




Syowa Watec All-Sky Images 20110703–20110704




Syowa Watec All-Sky Images 20110703–20110704



Syowa Watec All-Sky Images 20110703–20110704



Syowa Watec All-Sky Images 20110703–20110704



Syowa Watec All-Sky Images 20110703–20110704

